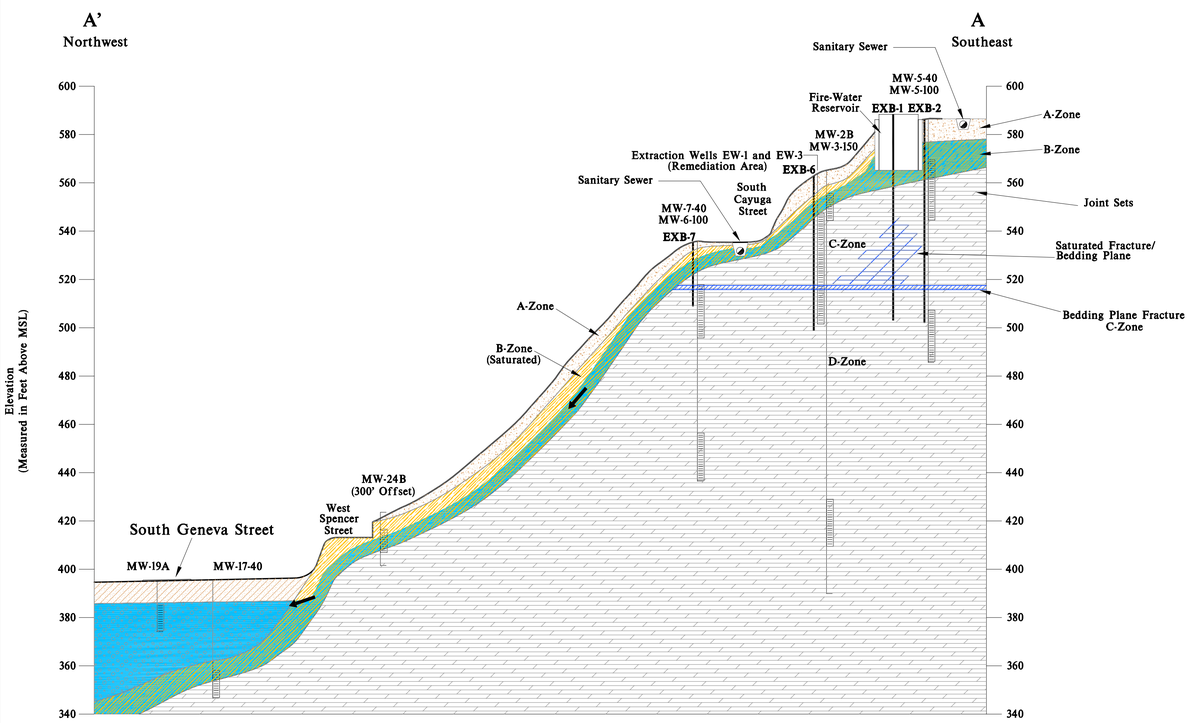

Generalized Geologic Cross Section

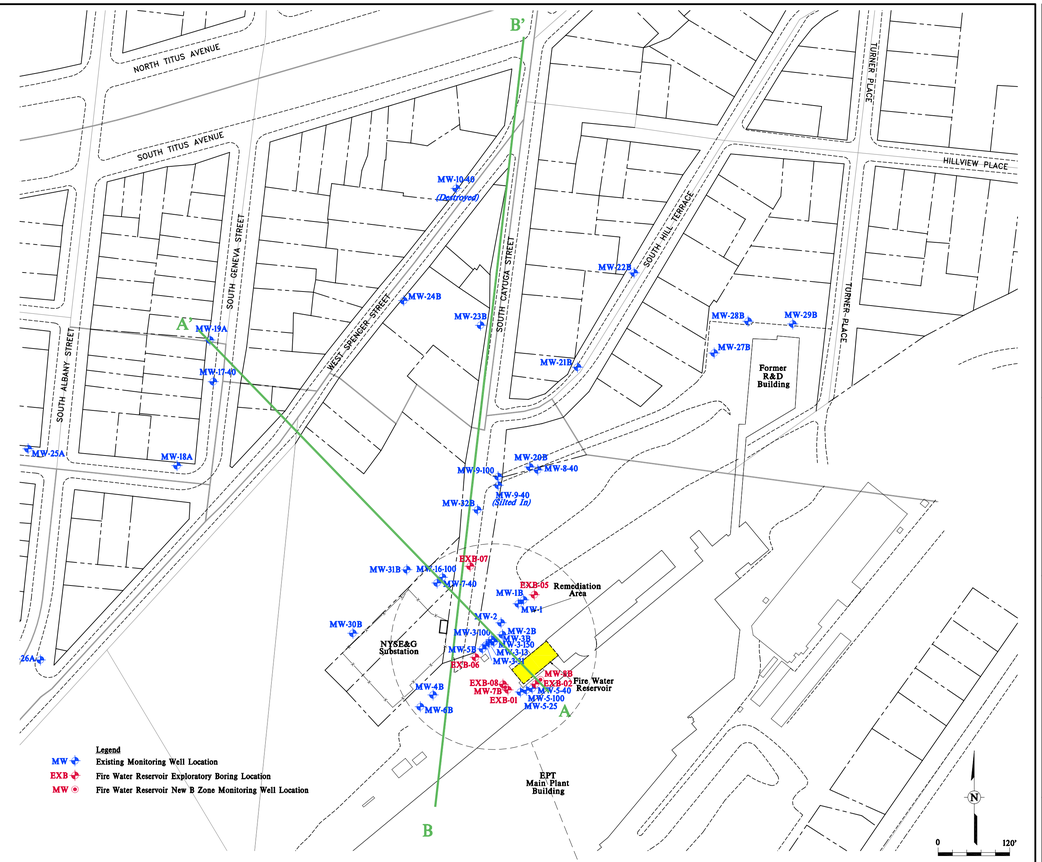

Cross Section Location Map
Scale: 1"=120'

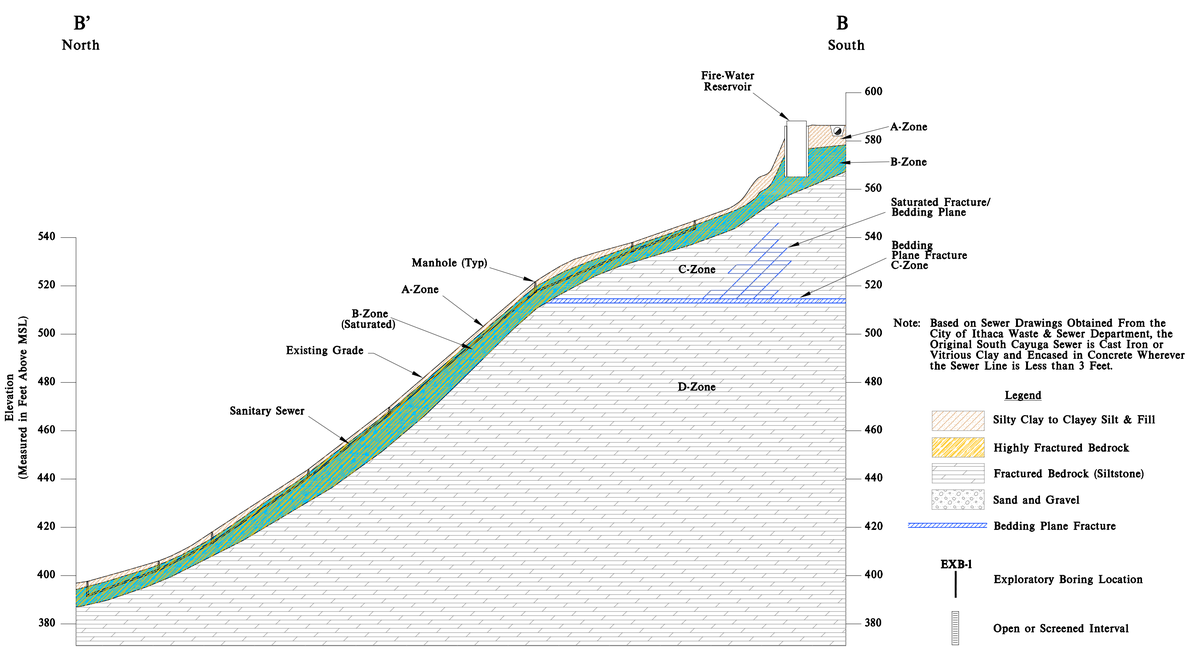

South Cayuga Street Sanitary Sewer Profile and Generalized Cross Section

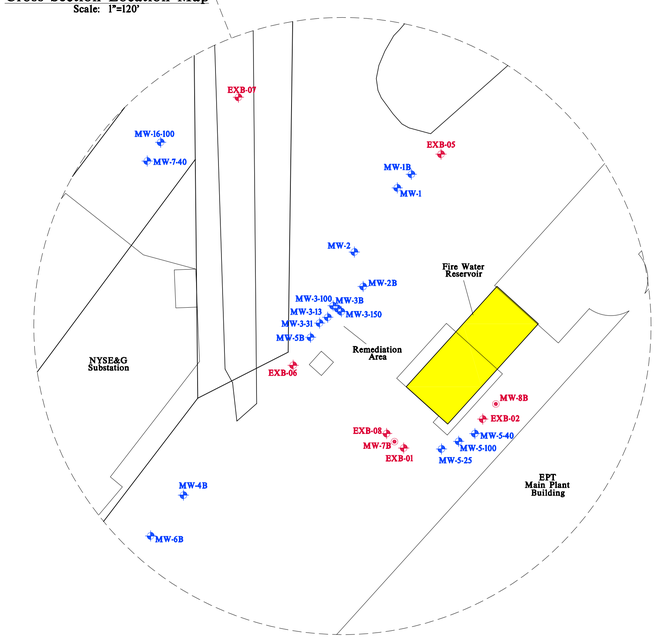

REVISIONS

REV	DESCRIPTION		
1	Revised:	Chkd:	Appr.:
2	Revised:	Chkd:	Appr.:
3	Revised:	Chkd:	Appr.:

SEAL

DATE

DRAWN BY

CHECKED

APPROVED

PROPERTY OF WSP ENGINEERING OF NEW YORK, P.C. THIS DRAWING AND ALL INFORMATION CONTAINED HEREIN IS THE INTELLECTUAL PROPERTY OF WSP ENGINEERING OF NEW YORK, P.C. AND AS SUCH IS SUBJECT TO RECALL AT ANY TIME. THIS DRAWING MAY NOT BE USED, COPIED, OR DISCLOSED OR REPRODUCED IN ANY FORM FOR THE BENEFIT OF ANYONE OTHER THAN THE CLIENT FOR WHOM IT WAS PREPARED OR SUPPLIERS WITHOUT THE WRITTEN CONSENT OF WSP ENGINEERING OF NEW YORK, P.C.

NOTICE: THIS DRAWING HAS BEEN PREPARED UNDER THE DIRECTION OF A LICENSED PROFESSIONAL ENGINEER. IT IS A VIOLATION OF STATE LAW FOR ANY PERSONS, UNLESS ACTING UNDER THE DIRECTION OF A LICENSED PROFESSIONAL ENGINEER, TO ALTER THIS DOCUMENT IN ANY WAY.

GEOLOGIC CROSS SECTIONS A–A' AND B–B'

EMERSON POWER TRANSMISSION
ITHACA, NEW YORK

PREPARED FOR
EMERSON POWER TRANSMISSION

WSP
ENGINEERING OF
NEW YORK, P.C.
11190 SUNRISE VALLEY DRIVE SUITE 300
RESTON, VIRGINIA 20191
(703) 709-6500

FIGURE 4

Drawing Number
127491310